

PRELIMINARY
MAY 2017

**ACID ROCK
FOCUS AREA**

**PROPOSED
CULVERT**

**ASH BASIN FOCUS AREA:
SEE DISPLAYS FOR WESTERN, CENTRAL,
AND EASTERN ALTERNATIVES**

**ORIGINAL
ALIGNMENT
CSVT**












SOUTHBOUND

NORTHBOUND

**PROPOSED
ALIGNMENT
CSVT**

CUL-DE-SAC

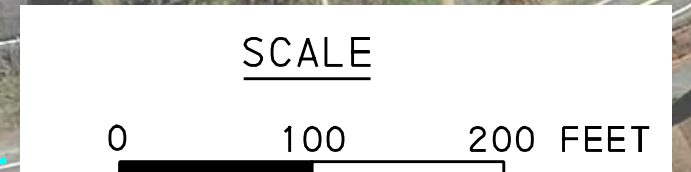
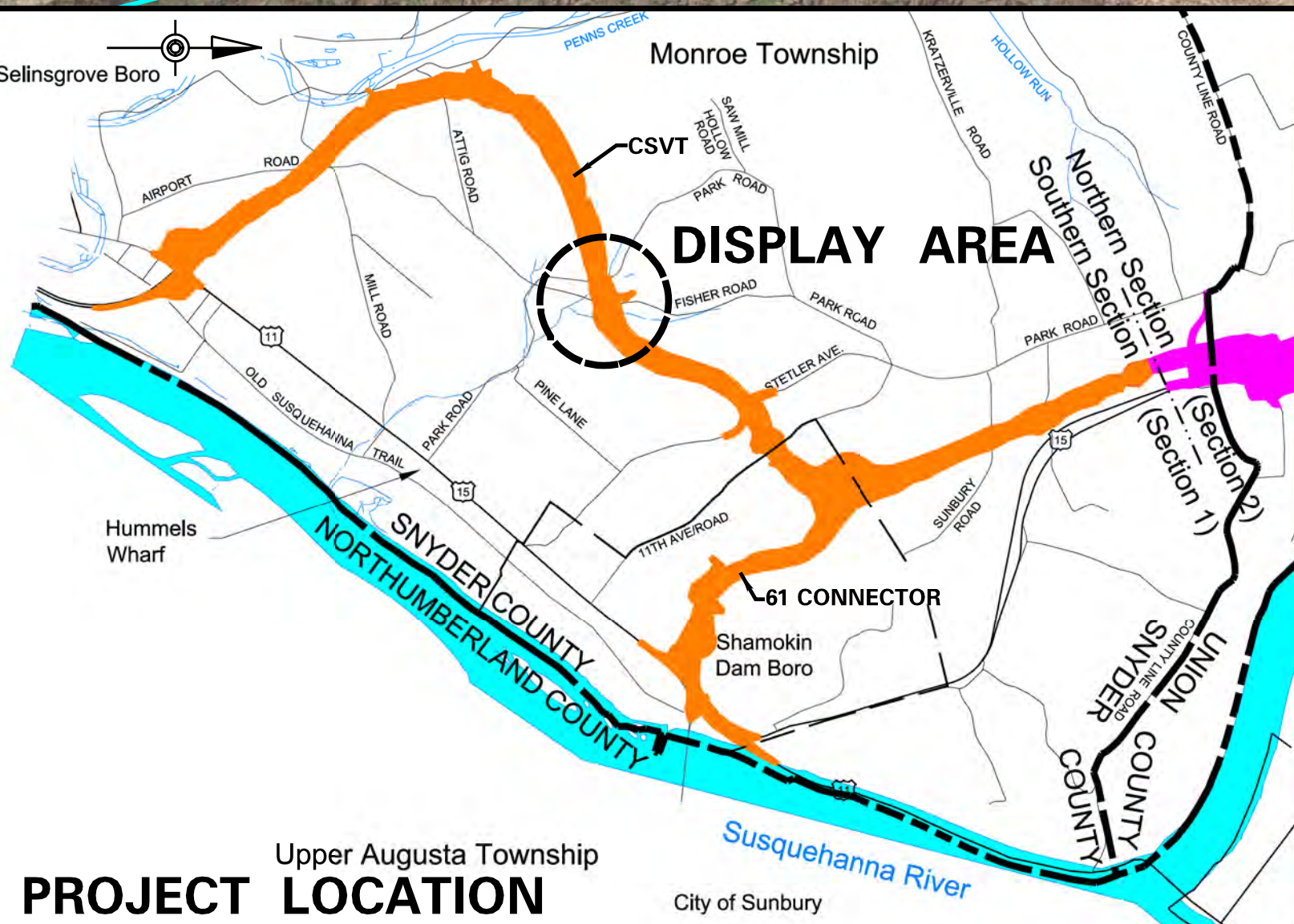
LEGEND

-  EXISTING ROADWAY REMOVAL
-  PROPOSED ROADWAY
-  PROPOSED SHOULDER
-  PROPOSED STRUCTURE
-  ORIGINAL ALIGNMENT
-  PROPOSED CUT
-  PROPOSED FILL
-  PROPERTY LINES
-  APPROXIMATE AREA OF DISTURBANCE
-  PROPOSED STORMWATER MANAGEMENT AREA (TEMPORARY OR PERMANENT)
-  FOCUS AREA BOUNDARY

PRELIMINARY
MAY 2017

**PARK ROAD AND
FISHER ROAD CROSSING**

S.R. 15, Section 088
Central Susquehanna Valley
Transportation Project
Southern Section
Snyder County



PLOTTED: 5/15/2017 12:27:47 PM
FILE NAME: c:\pwork\img\p01\1\back\0699254\Board_04 - Park and Fisher Road May 2017.dgn